

* 521 E Jones St

Schools & Universities

- A Conn Elementary School.
- B Moore Square Magnet Middle School
- C St. Augustine's College, 1868
- D William Peace University, 1857
- E Shaw University, 1865
- F Exploris Schools
- G Ligon Magnet Middle School
- H Hunter Elementary School

Other

- I Oakwood Dog Park
- J1 Morgan Street Food Hall
- J2 Transfer Co. Food Hall
- J3 Moore Square/City Market
- K City of Raleigh (COR) Museum
- L [NC Museums - History & Natural Science](#)
- M [Marbles Kids Museum](#)

- N1 Burning Coal Theater
- N2 Performing Arts Center
- N3 Red Hat Amphitheater
- N4 Raleigh Convention Center
- O Krispy Kreme
- P [NC Old State Capitol](#)
- Q [NC Legislative Building](#)
- R [NC Governor's Mansion](#)
- S [Raleigh City Farm](#)

- T Person Street shops - [Crawford & Son](#), Jolie Restaurant, The Station, Pelagic Beer & Wine, So & So Books, Oak City Cycling, Oakwood Pizza Box, Edge Of Urge, Yellow Dog Bread Co, Person St Bar, Wine Merchant, Two Roosters Ice Cream, more.
- U Seaboard Station - ACE Hardware, Logan's Garden Shop, Marigold Parlor, Galatea Boutique, Night Kitchen, more.
- V Stanbury Restaurant, Escazu Artisan Chocolates
- W Side Street Restaurant, Louis Cherry Architecture.
- Z1 NC HQ for American Institute of Architects (AIA)
- Z2 NC Bar Association HQ
- Z3 Smoky Hollow - Mixed use including Publix Grocery.

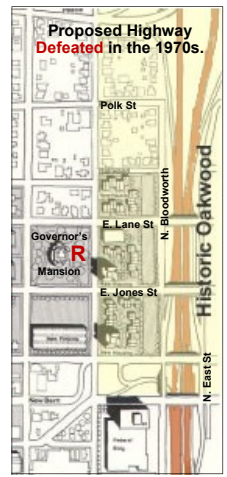
Walk everywhere
Museums, theaters, galleries, universities, schools, parks, restaurants, shops and much more are walking distance from the tree lined residential streets of Oakwood. The eclectic mix of nearby shops includes bike, books, hardware, wine, pharmacy, chocolates.

Oakwood is an urban village

Call for the names of nearby neighbors who can describe Oakwood activities including an annual Candlelight Tour in December, Easter egg hunt, 4th of July parade & picnic, spring jazz brunch, fall pig-picking, monthly pot-luck suppers, garden club, baby-sitting resources, schools, kids and more. Visit the neighborhood web site at [HistoricOakwood.org](#). Go to [OakwoodProject.org](#) and listen to oral histories that include the successful efforts in the 1970s to defeat a north-south expressway that would have destroyed Oakwood. The map, "below right", shows the proposed path of the defeated highway.

Oakwood is a local & national historic district

Overlapping local and national Oakwood historic districts are shown in the map below left. In the local district, City approval is required for changes to exterior structures and landscaping. Go to [RHDC.org](#) for detailed maps and Historic District guidelines and procedures.



Additions and/or corrections welcome.
Map will be revised to reflect new roads near Smokey Hollow (Z3).





514 Daniels St
St #177, Raleigh
NC 27605

MetroDigs.com



T.B. Wilkinson House
C.1911

521 E Jones St
Raleigh, NC 27601



Mickey D'Loughy * 919-559-5508 * theRealtorMickeyD@gmail.com
Peter Rumsey * 919-971-4118 * peter@peterRumsey.com